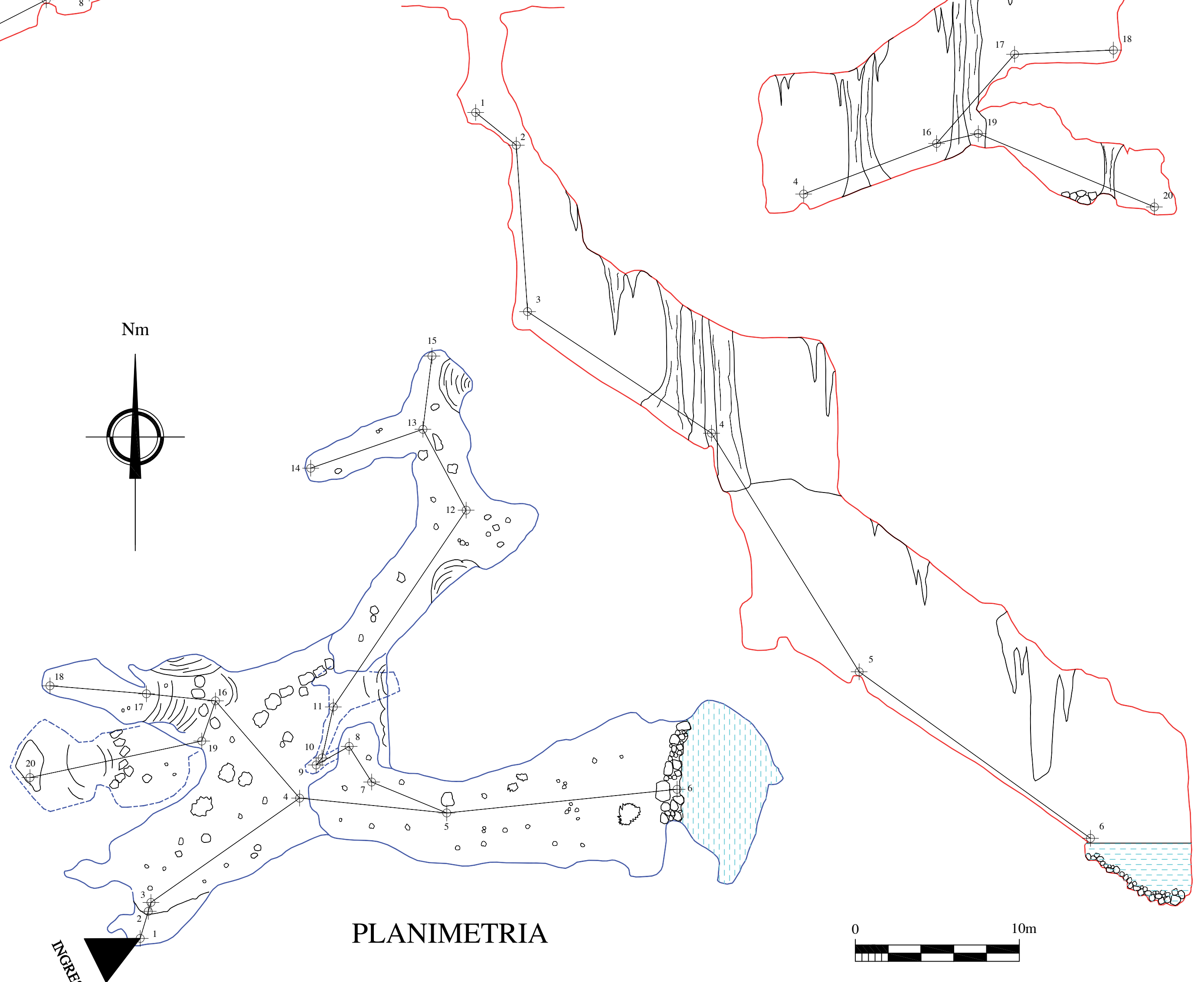
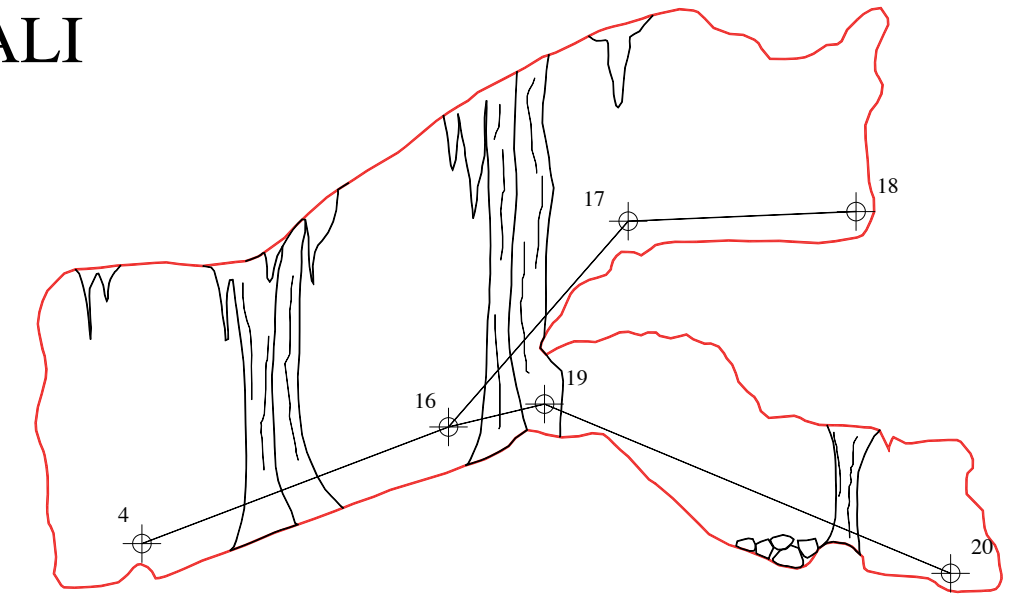


0645 SA\CA GROTTA DI PIZZU 'E CROBIS

Cuccuru Tiria - Iglesias



SEZIONI LONGITUDINALI




PLANIMETRIA

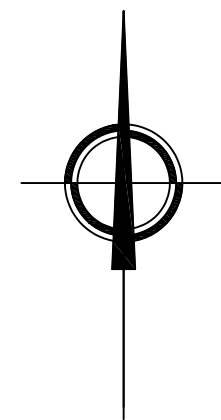


FEDERAZIONE SPELEOLOGICA SARDA

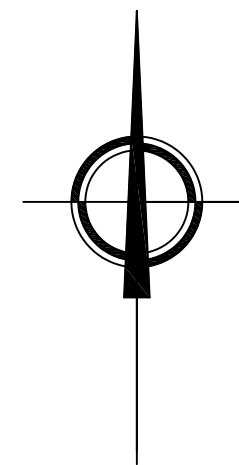
CATASTO REGIONALE GROTTA DELLA SARDEGNA



Nm



Nm



Rilevata da:
R. Pintus, R. Salis, M. Susino, C. Martinelli,
dello C.I.S.S.A.

**0645 SA\CA
GROTTA DI PIZZU 'E
CROBIS**

Comune :
Iglesias

Latitudine WGS84
39° 19' 39,04" Nord

Località :
Cuccuru Tiria

Longitudine WGS84
8° 34' 28,07" Est

I.G.M
Foglio 555 Sez I
Iglesias

Quota:
220 m s.l.m.

Carta Tec. Reg.

Sviluppo Spaziale :
159 m

Dislivello :
-54 m

1977

Elaborati:
Sezioni Longitudinali,
Planimetria
Scala 1:200

INGRESSO